



**SURANA COLLEGE**  
(AUTONOMOUS)

**2021-22**  
**AQAR**

Annual Quality Assurance Report

**Criterion IV – Infrastructure and Learning Resources**

**Key Indicator – 4.2 Library as a Learning Resource**

**Metric No. 4.2.1**

*Library is automated using Integrated Library Management System (ILMS)*



ESTD.1995

**SURANA COLLEGE**

**(AUTONOMOUS)**

Moulding Character & Careers

Affiliated to Bangalore University  
Re-accredited by NAAC with A+ Grade  
Recognized under 2(f) & 12(B) of UGC  
Accredited by IAO & Certified by ISO

## **Certification**

*This is to certify that, the complete Library facilities with Geotag photographs are appended hereunder in the page Nos: 1-32.*

Summary of the same is as follows: -

- |   |   |              |
|---|---|--------------|
| • Name of the ILMS software                 | : | Easylib      |
| • Nature of automation (fully or partially) | : | Partially    |
| • Version                                   | : | WEB OPAC 6.2 |
| • Year of Automation                        | : | 2004         |

**Bangalore**

**Date: 18-05-2022**

*Bhauziff*

**PRINCIPAL  
SURANA COLLEGE  
# 16, South End Road,  
Bangalore - 560 004.**



## 2. Library Main Entrance



**South End Campus**



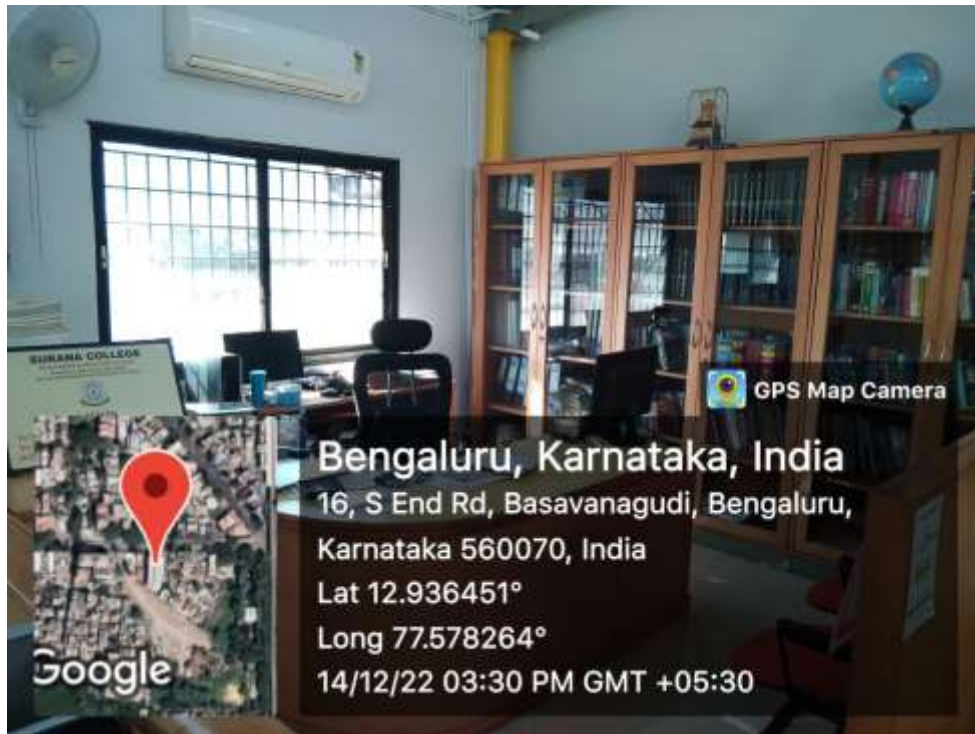


**Kengeri Campus**





### 3. Librarian Room



**South End Campus**



**Kengeri Campus**

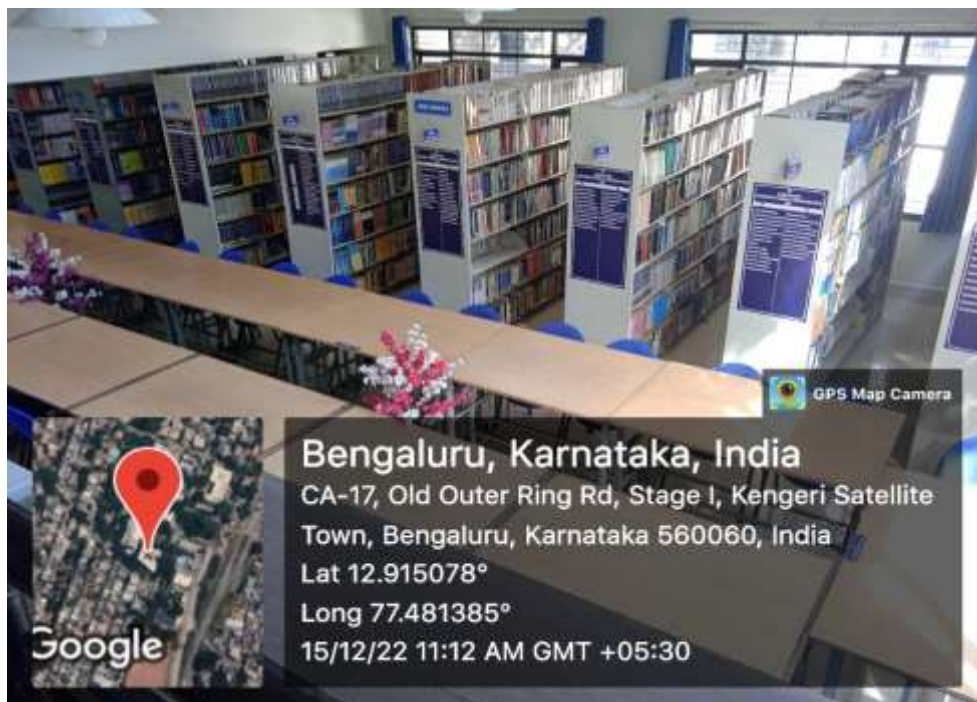




#### 4. Book Racks



#### South End Campus -105 Racks



#### Kengeri Campus (9 No.)





### 5 Property Counter and Issue Counter



18, S End Rd, Jayanagar, Bengaluru,  
Karnataka 560070, India

Latitude	Longitude
12.93647964°	77.57825054°
Local 02:36:52 PM	Altitude 843.96 meters
GMT 09:06:52 AM	Wednesday, 24-11-2021

16, S End Rd, Basavanagudi, Bengaluru,  
Karnataka 560070, India

Latitude	Longitude
12.93637254°	77.57825506°
Local 02:36:20 PM	Altitude 845.33 meters
GMT 09:06:20 AM	Wednesday, 24-11-2021

### Property Counters



16, S End Rd, Basavanagudi, Bengaluru,  
Karnataka 560004, India

Latitude	Longitude
12.93650602°	77.57815867°
Local 01:02:16 PM	Altitude 843.6 meters
GMT 07:32:16 AM	Thursday, 25-11-2021

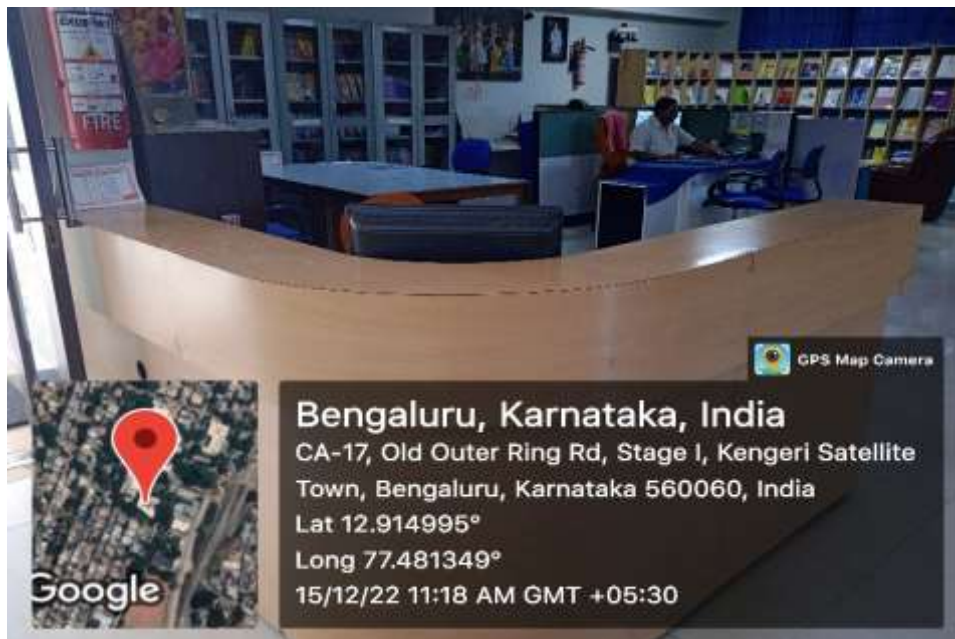
### Issue Counter

### South End Campus





**Property Counters**



**Issue Counter**

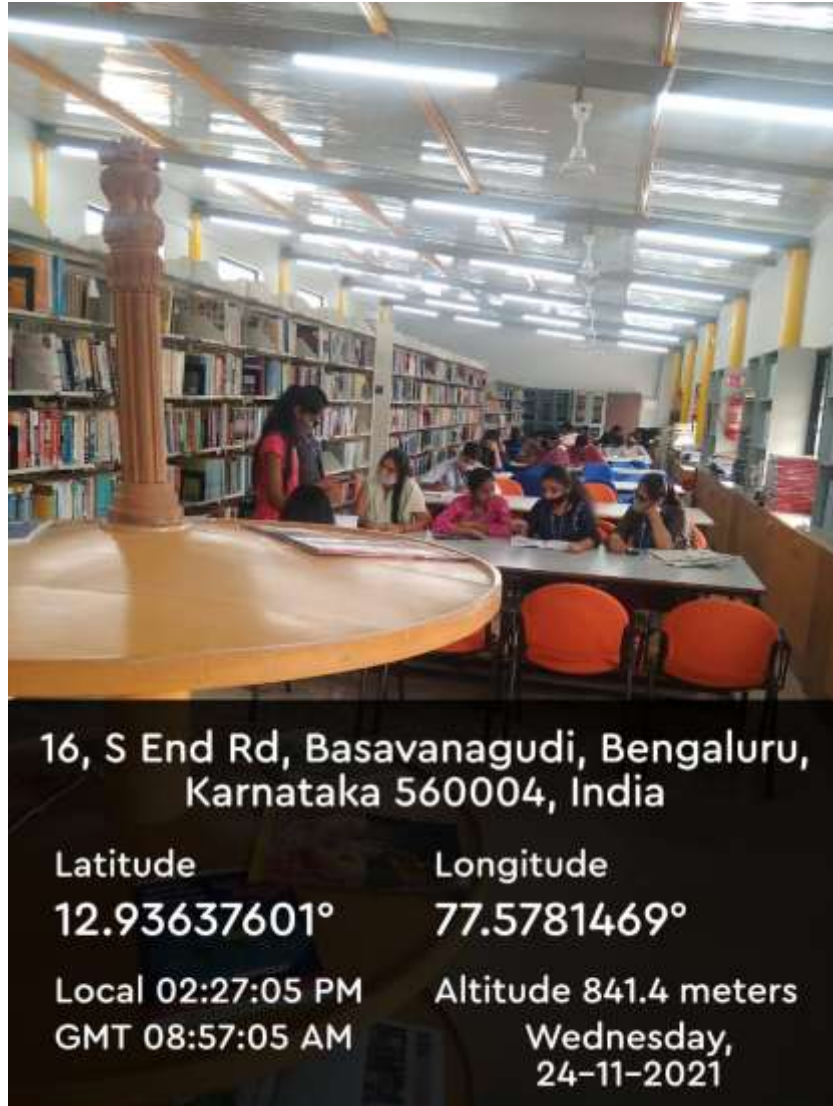
**Kengeri Campus**







### 6. Library View



16, S End Rd, Basavanagudi, Bengaluru,  
Karnataka 560004, India

Latitude

12.93637601°

Longitude

77.5781469°

Local 02:27:05 PM

GMT 08:57:05 AM

Altitude 841.4 meters

Wednesday,  
24-11-2021

**South End Campus**





**Kengeri Campus**

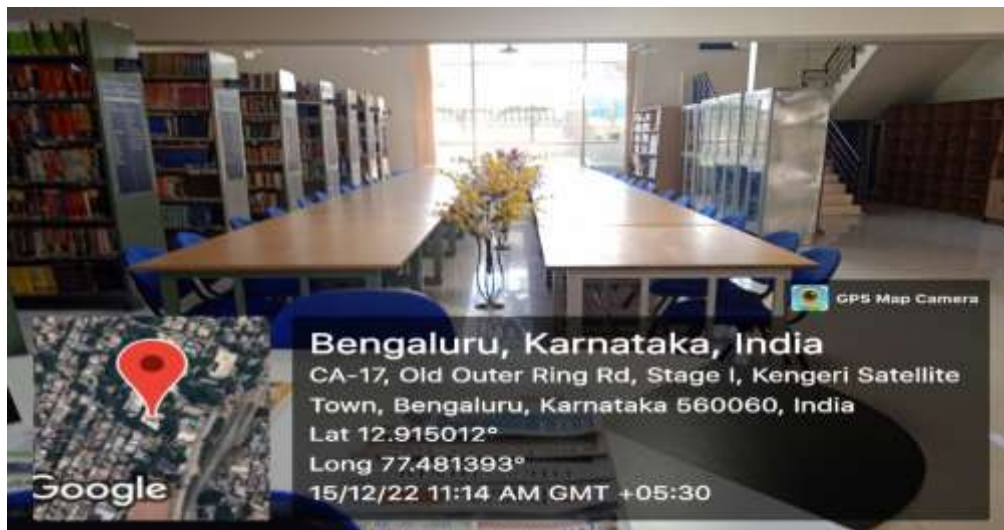




### 7. Illumination in Library



**South End Campus**



**Kengeri Campus**



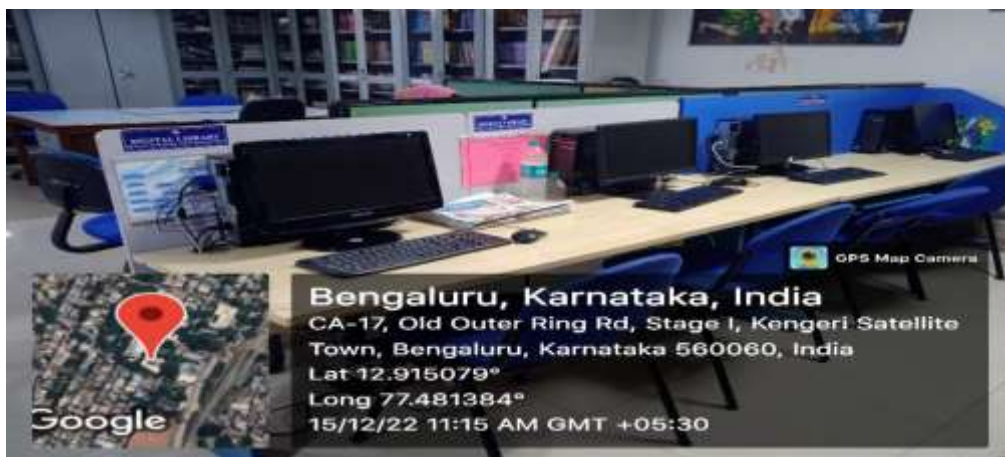


## 8. Reference and Digital Library



### South End Campus





**Kengeri Campus**





## 9. Competitive Exams reading corner



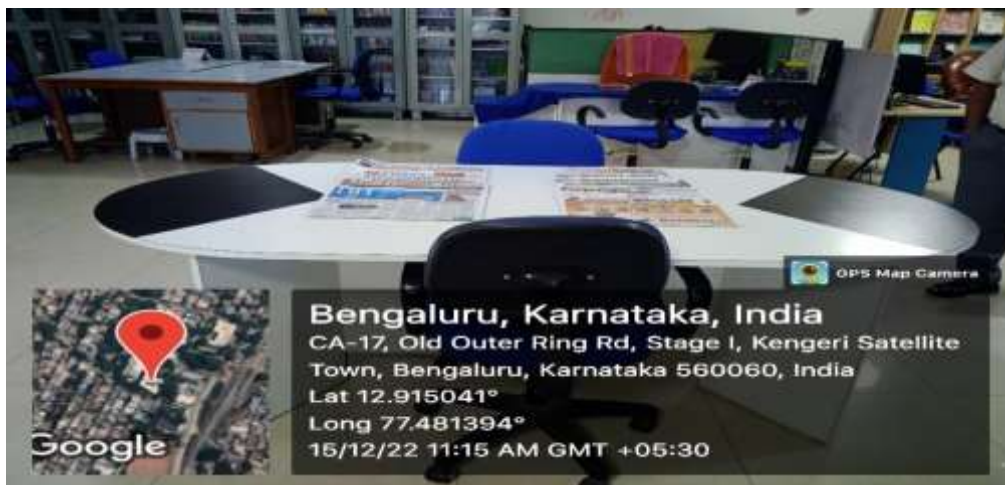
**Kengeri Campus**

**20 members capacity**





### 10. Staff Reading/Discussion Area

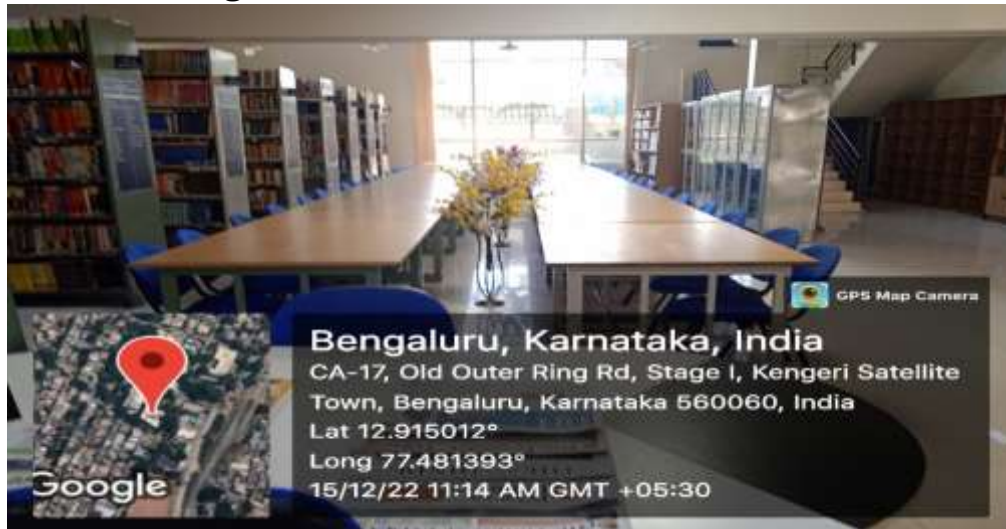


### Kengeri Campus





### 11. PG Reading Section



#### **Kengeri Campus**

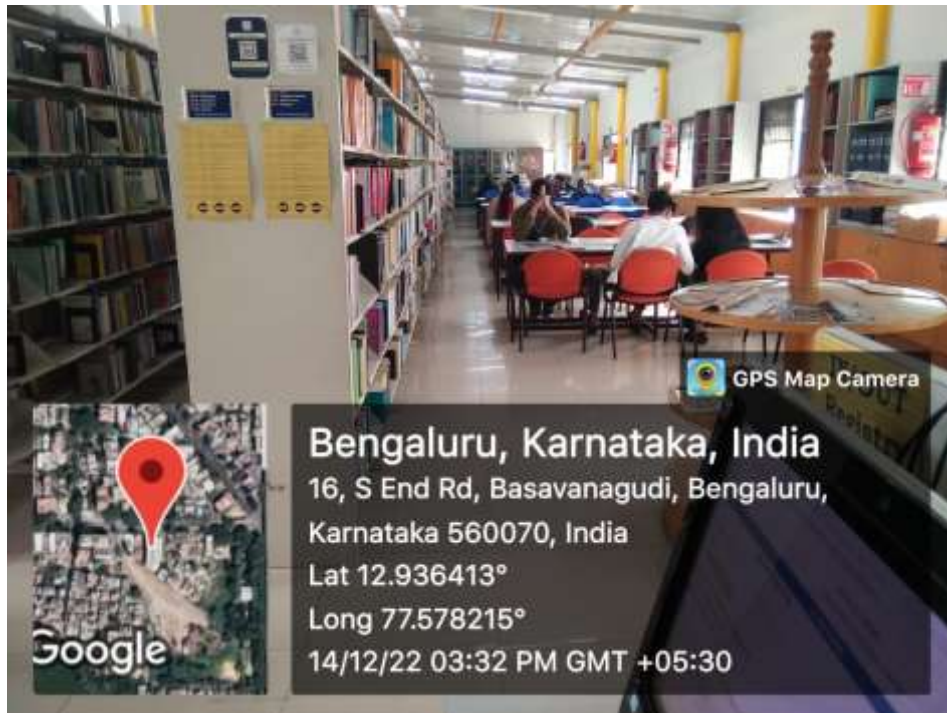
**50 Members can sit at a time**







**12. UG Reading Area**



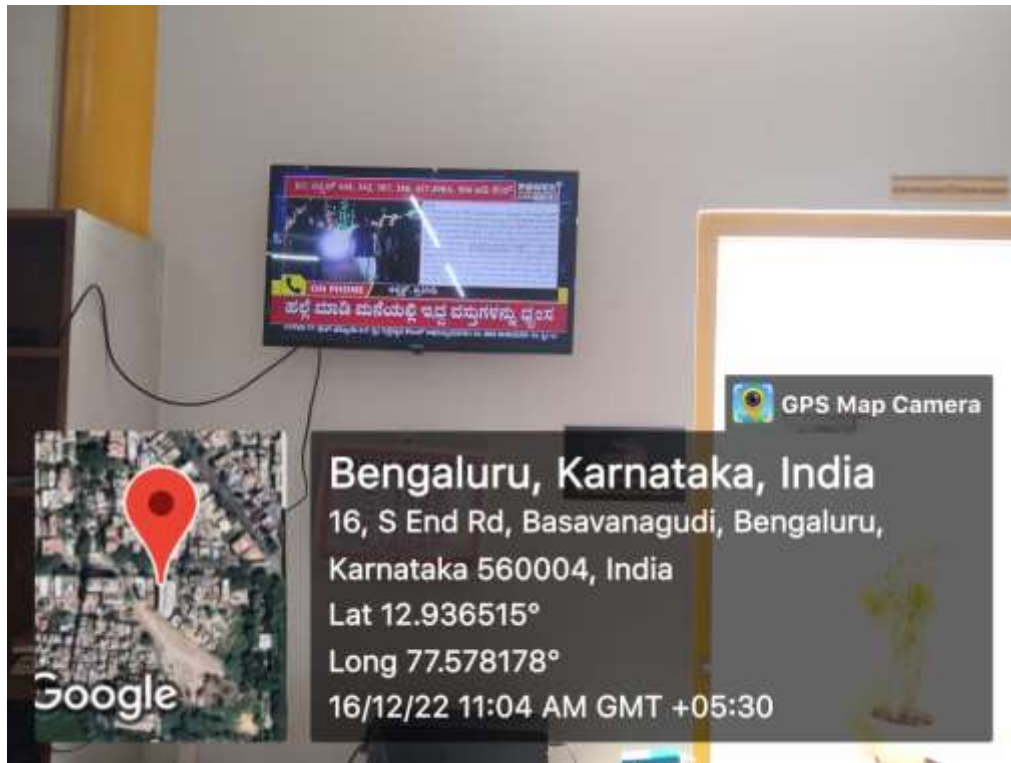
**South End Campus**

**64 students can sit at a time**





**13 Audio Visual Section**



**South End Campus**





**14 Textbook Section**



**South End Campus**





### 15. Reference Section



### South End Campus



### Kengeri Campus

No:16, South End Road, Bengaluru-560004 &, No: CA 17, Kengeri Satellite Town, Bengaluru-560060



080-26642292  
080-26541095



[www.suranacollege.edu.in](http://www.suranacollege.edu.in)



[iqac@suranacollege.edu.in](mailto:iqac@suranacollege.edu.in)



### 16. Journal Section



16, S End Rd, Basavanagudi, Bengaluru,  
Karnataka 560070, India

Latitude

12.93637516°

Longitude

77.57815097°

Local 02:25:49 PM

GMT 08:55:49 AM

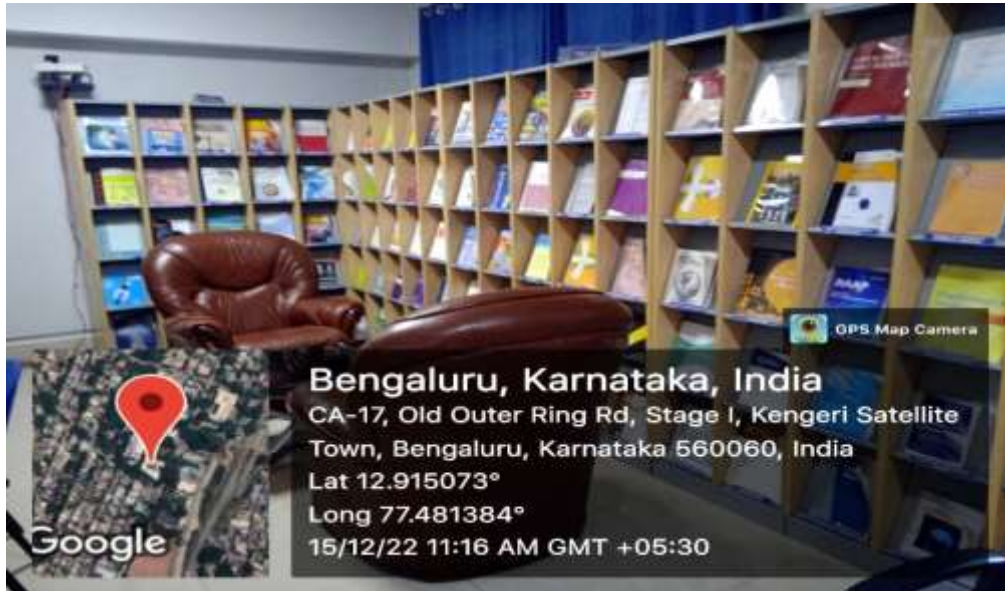
Altitude 841.79 meters

Wednesday,  
24-11-2021

**South End Campus**

**27 Journals**





**Kengeri Campus**

**60 Journals**





### 18. New Arrivals



16, S End Rd, Basavanagudi, Bengaluru,  
Karnataka 560004, India

Latitude

12.93640169°

Longitude

77.57816822°

Local 02:34:26 PM

GMT 09:04:26 AM

Altitude 836.22  
meters

Wednesday,  
24-11-2021

**South End Campus**





**Kengeri Campus**





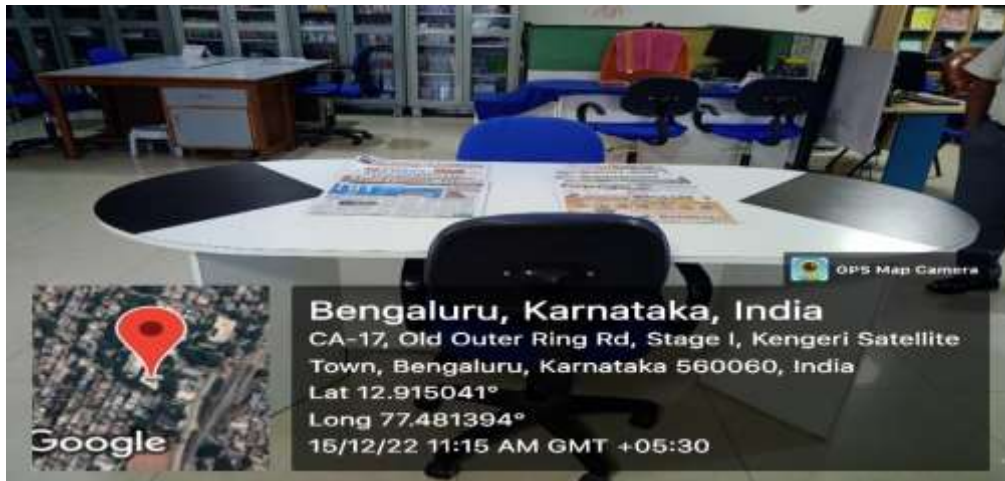


### 19. Newspapers & Magazine Section



### South End Campus



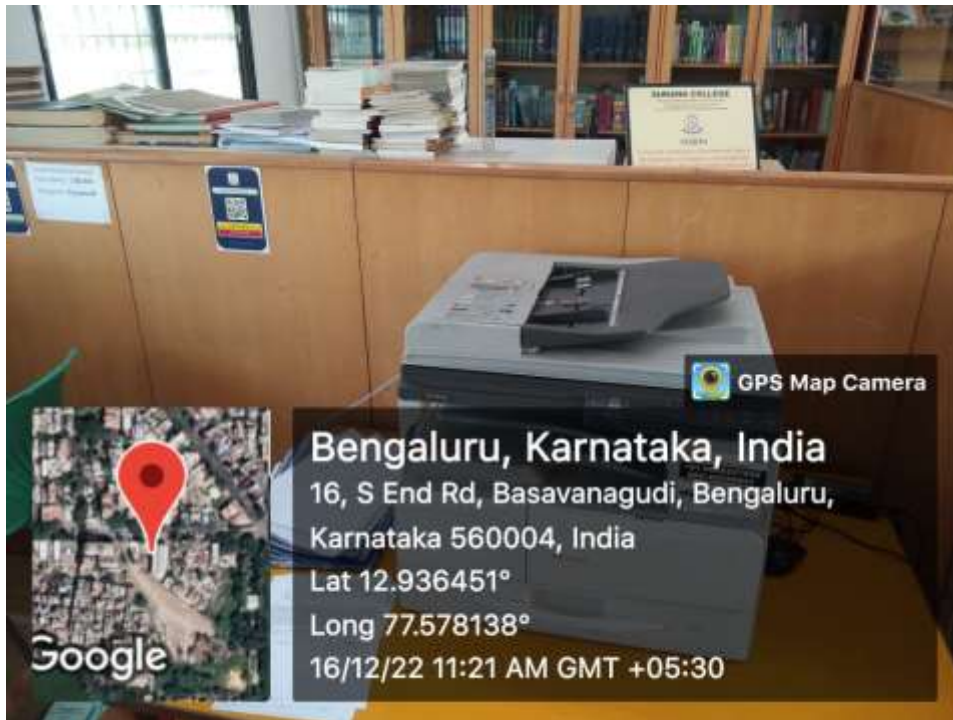


**Kengeri Campus**





**20. Reprography Section**



**South End Campus**



**Kengeri Campus**

No:16, South End Road, Bengaluru-560004 &, No: CA 17, Kengeri Satellite Town, Bengaluru-560060



080-26642292  
080-26541095



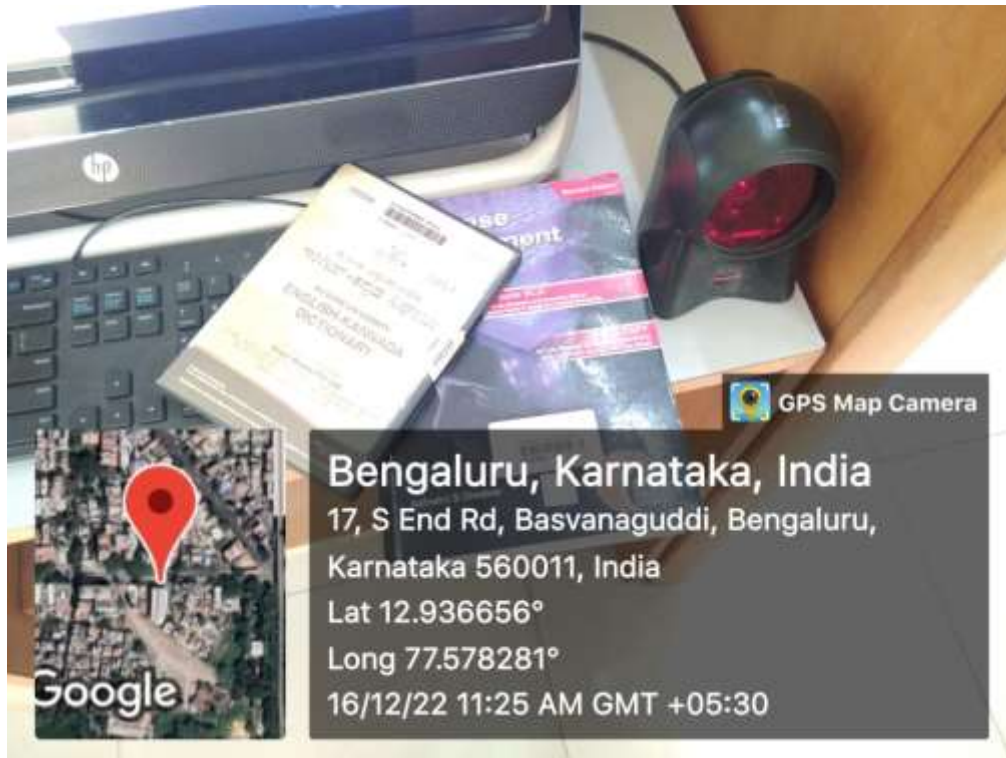
[www.suranacollege.edu.in](http://www.suranacollege.edu.in)



[iqac@suranacollege.edu.in](mailto:iqac@suranacollege.edu.in)



## 22. Barcoding Facility



### South End Campus



### Kengeri Campus

No:16, South End Road, Bengaluru-560004 &, No: CA 17, Kengeri Satellite Town, Bengaluru-560060



080-26642292  
080-26541095



[www.suranacollege.edu.in](http://www.suranacollege.edu.in)



[iqac@suranacollege.edu.in](mailto:iqac@suranacollege.edu.in)



### 23. Signage Boards



**South End Campus**





### 24. Drinking Water



### South End Campus





**Kengeri Campus**

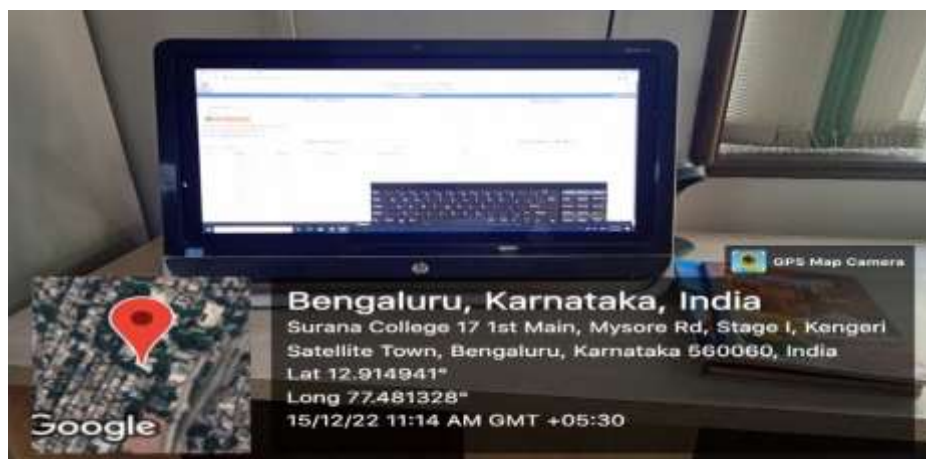




16, S End Rd, Basavanagudi, Bengaluru,  
Karnataka 560004, India

Latitude	Longitude
12.93637726°	77.57814759°
Local 02:26:15 PM	Altitude 842.2 meters
GMT 08:56:15 AM	Wednesday, 24-11-2021

**In & Out Registry System -South End Library**



**In & Out Registry System**

**Kengeri Campus**

No:16, South End Road, Bengaluru-560004 &, No: CA 17, Kengeri Satellite Town, Bengaluru-560060



080-26642292  
080-26541095



[www.suranacollege.edu.in](http://www.suranacollege.edu.in)



[iqac@suranacollege.edu.in](mailto:iqac@suranacollege.edu.in)





Circulation Counter with live TV & Book Trolley – South End Library





Sri Venkateshwara Mansion, Surana  
College, S End Rd, Jayanagar,  
Bengaluru, Karnataka 560070, India

Latitude  
12.93626444°

Longitude  
77.57812468°

Local 02:33:13 PM  
GMT 09:03:13 AM

Altitude 831.05 meters  
Wednesday,  
24-11-2021



Sri Venkateshwara Mansion, Surana  
College, S End Rd, Jayanagar,  
Bengaluru, Karnataka 560070, India

Latitude  
12.93623918°

Longitude  
77.57813426°

Local 02:32:38 PM  
GMT 09:02:38 AM

Altitude 831.11 meters  
Wednesday,  
24-11-2021

CCTV & Fire Extinguishers

